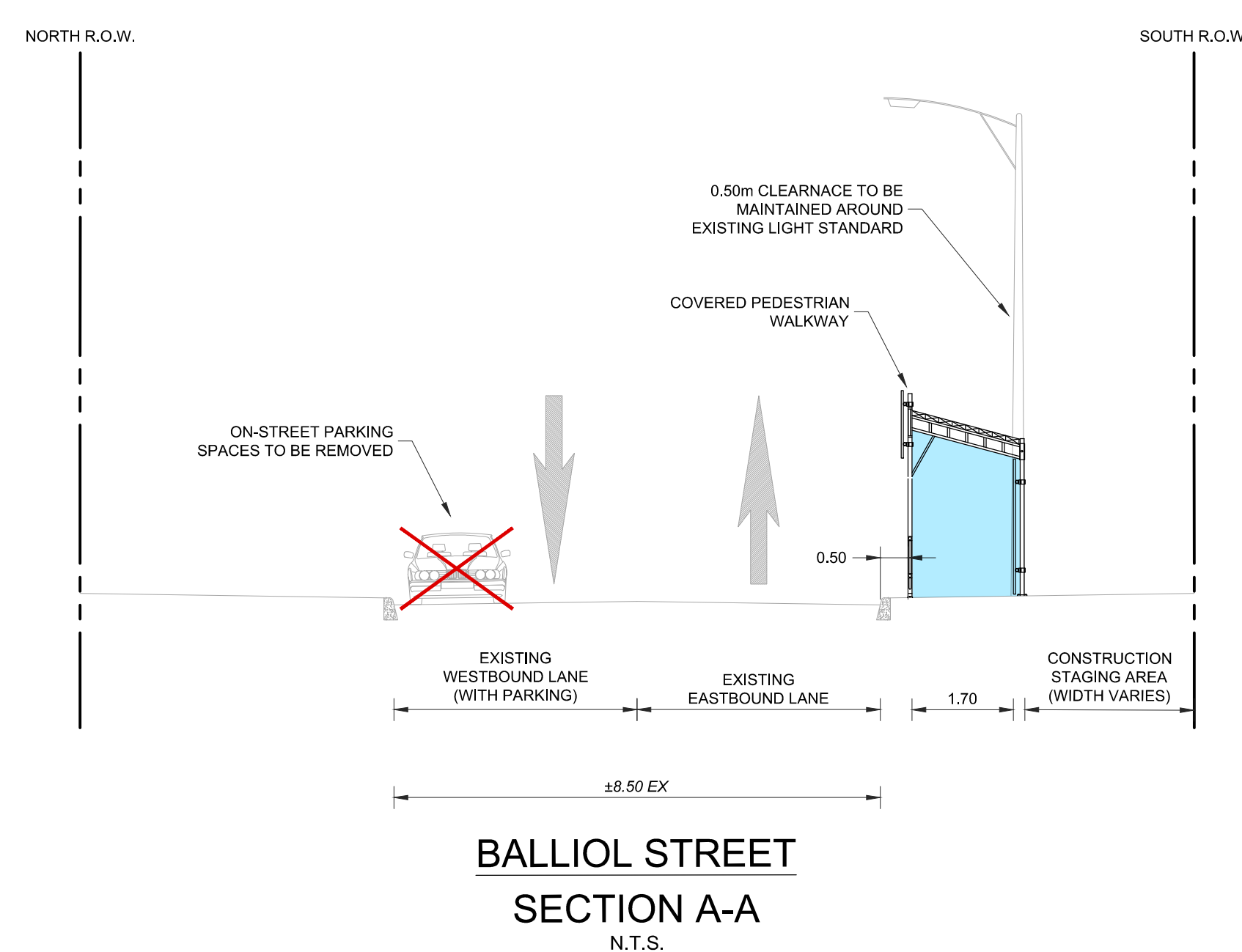
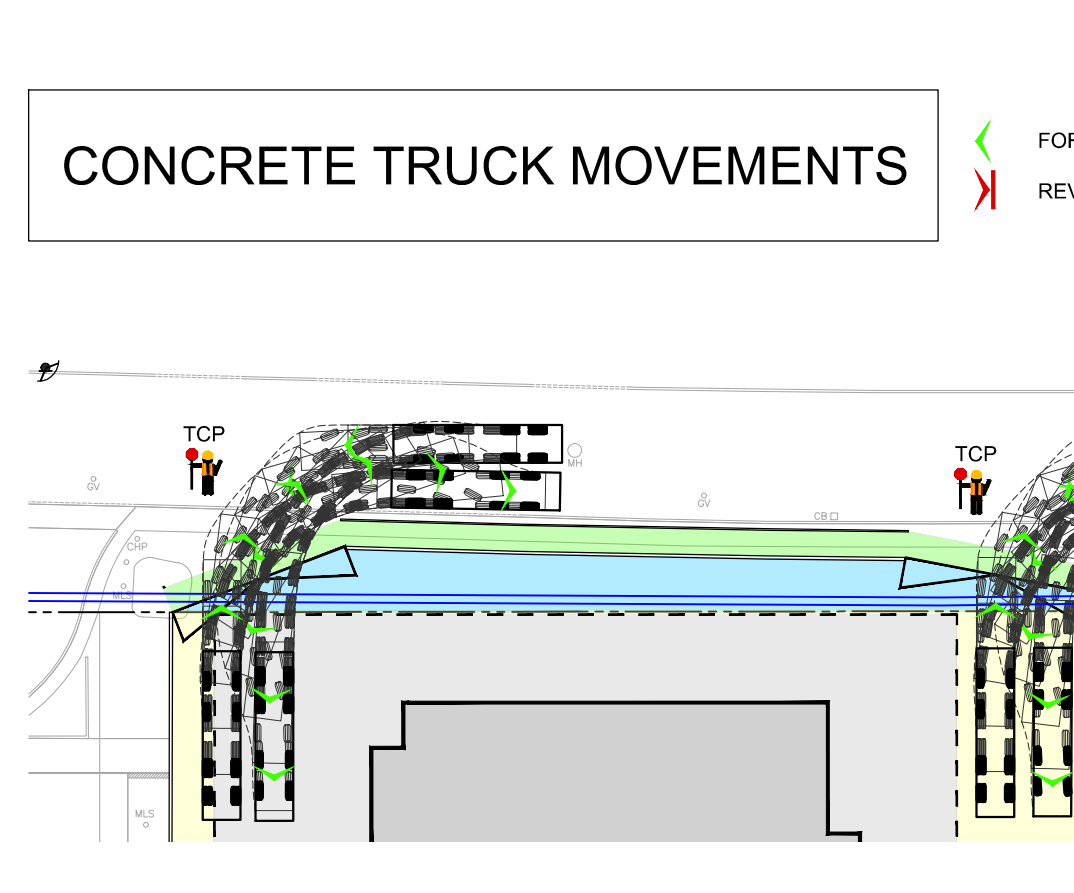
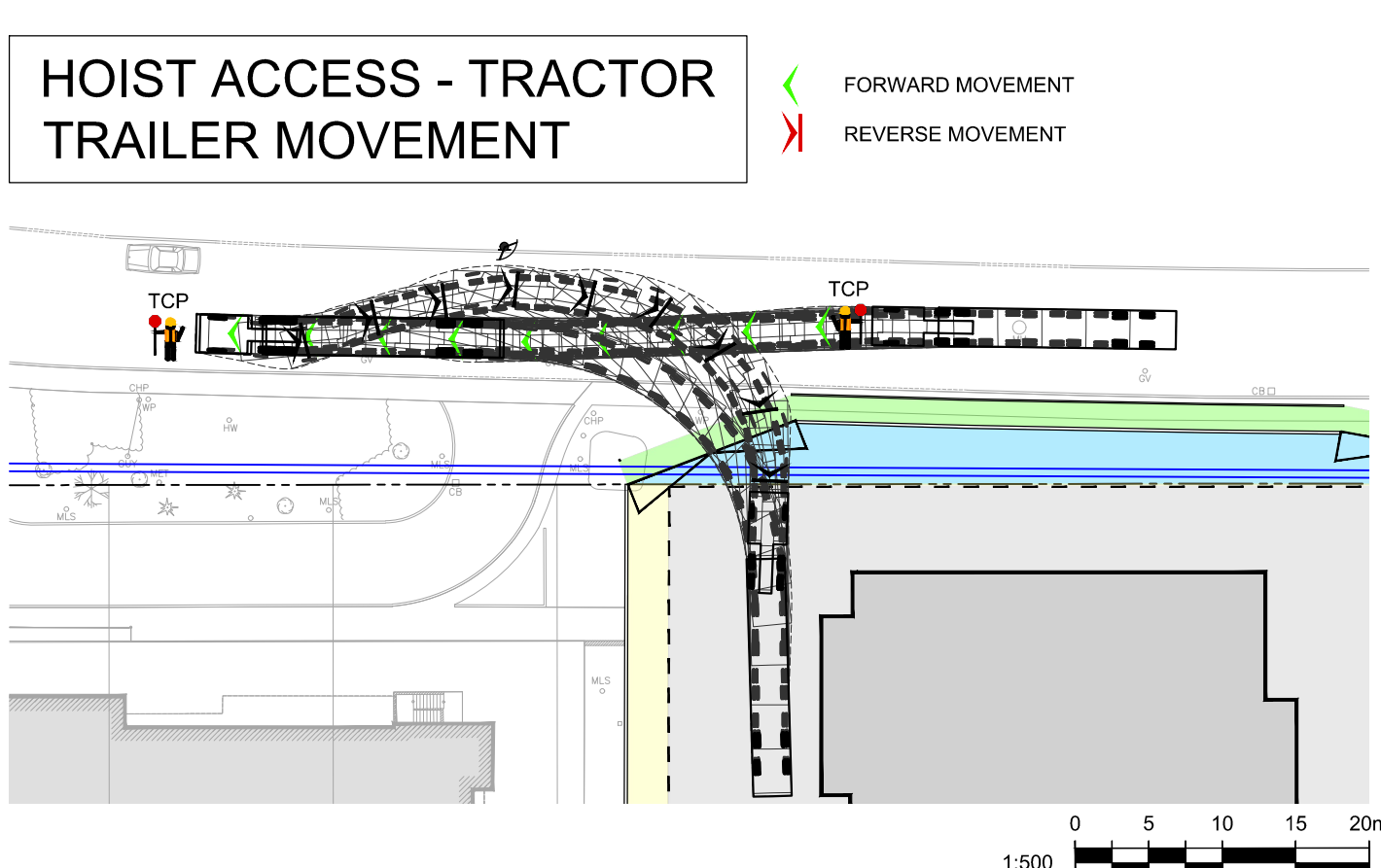
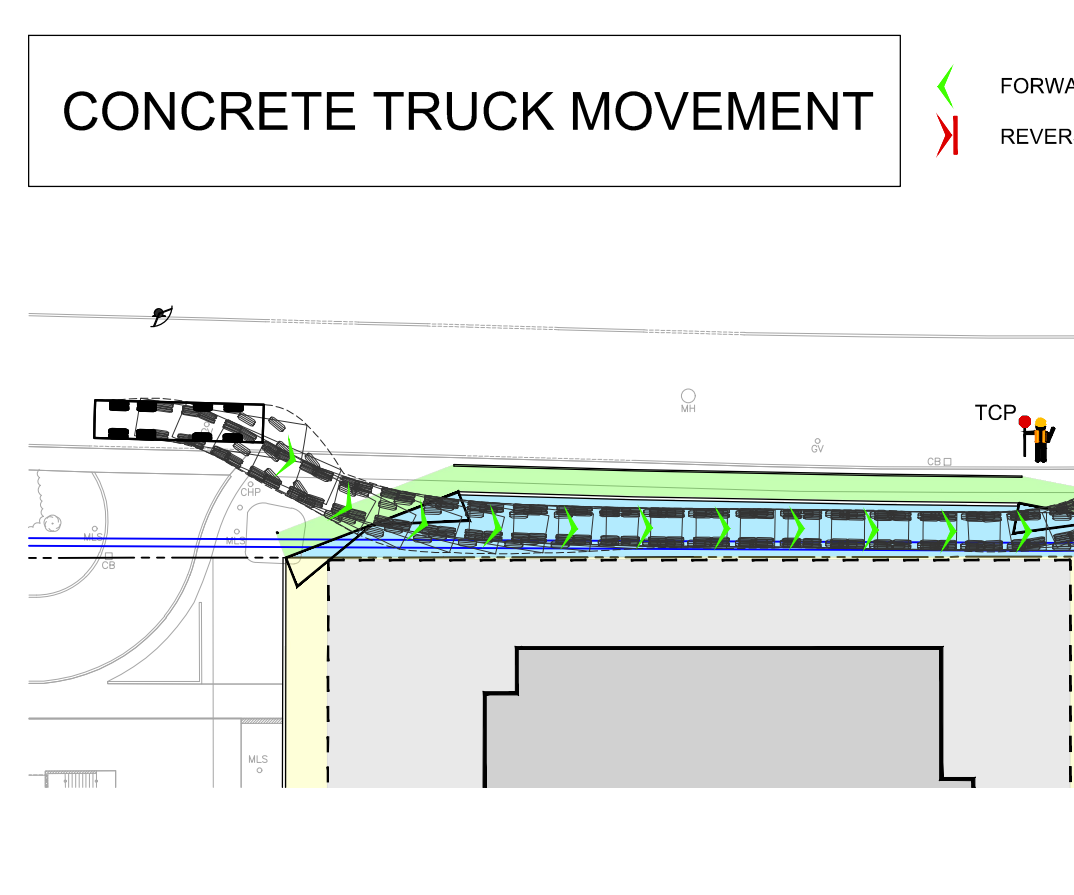
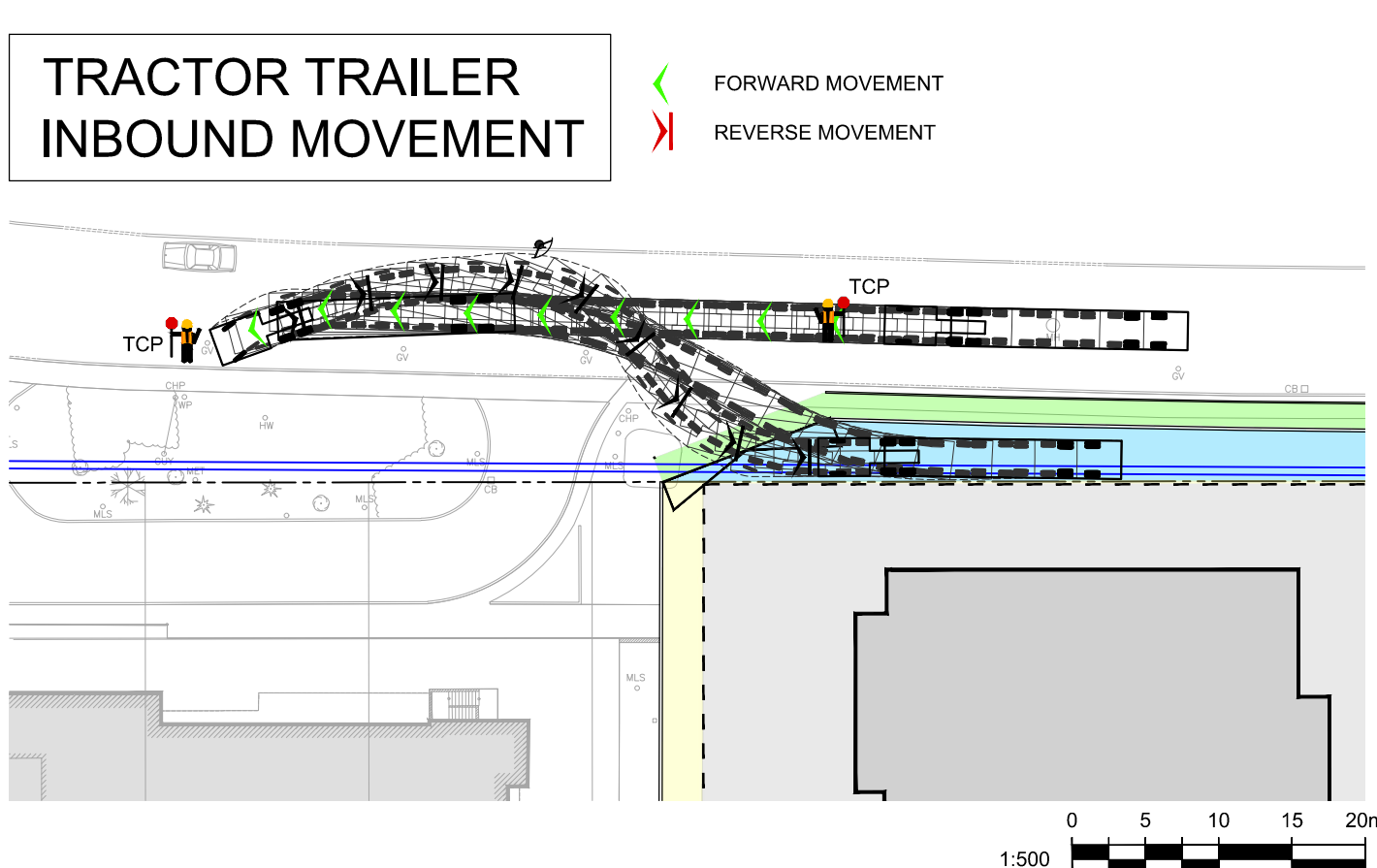
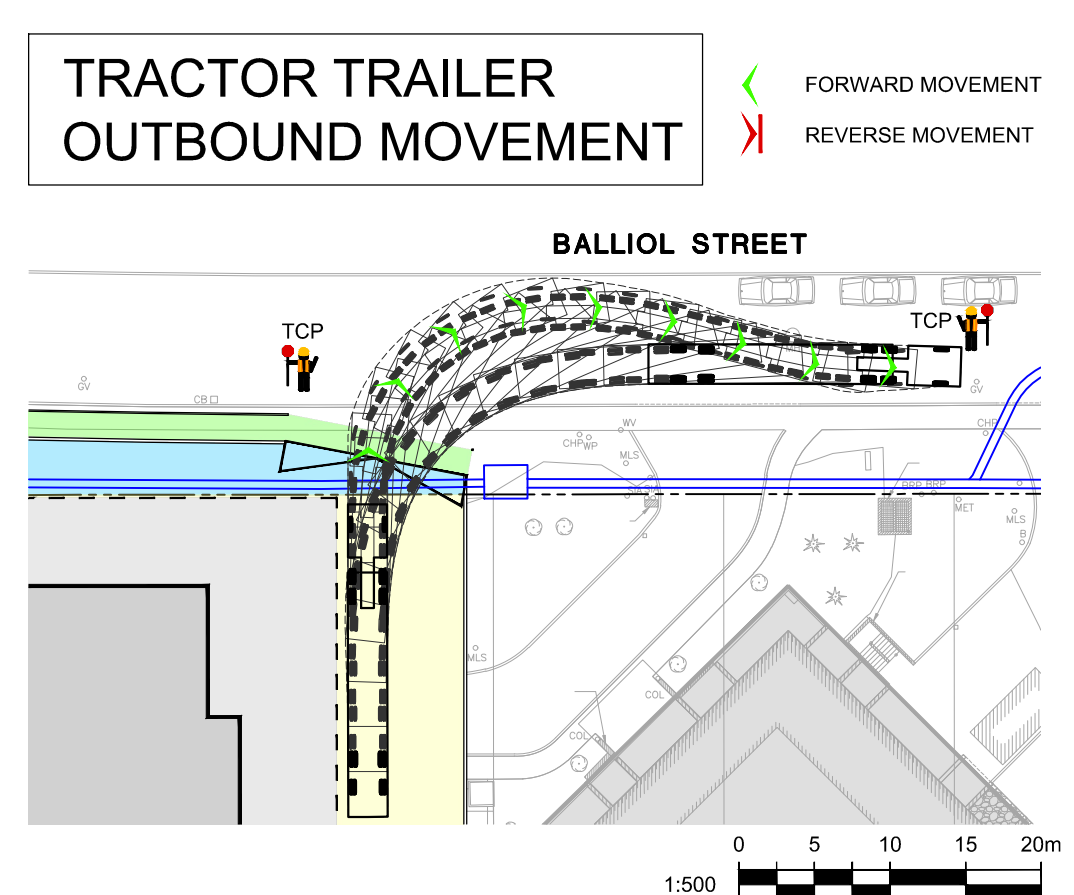
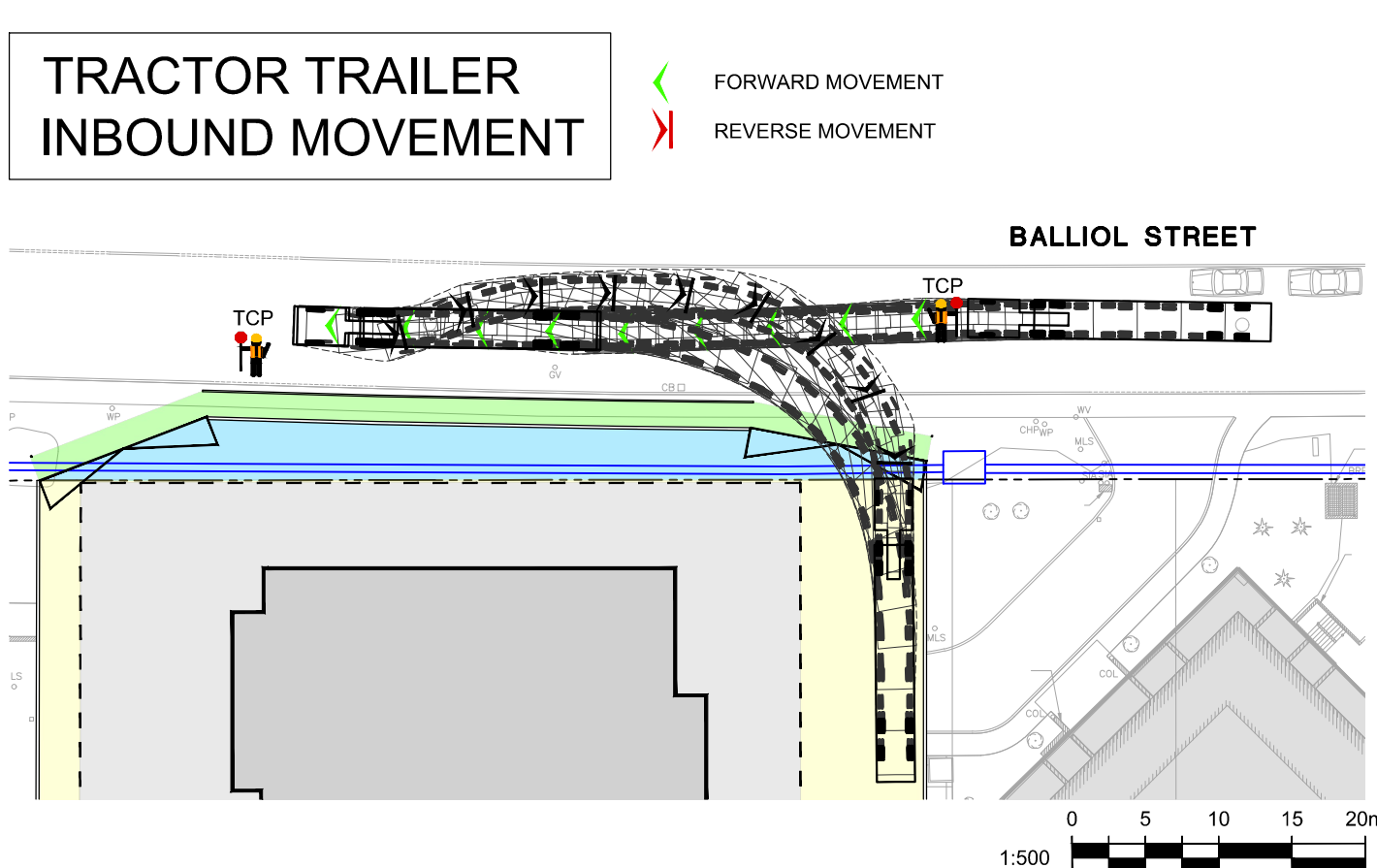
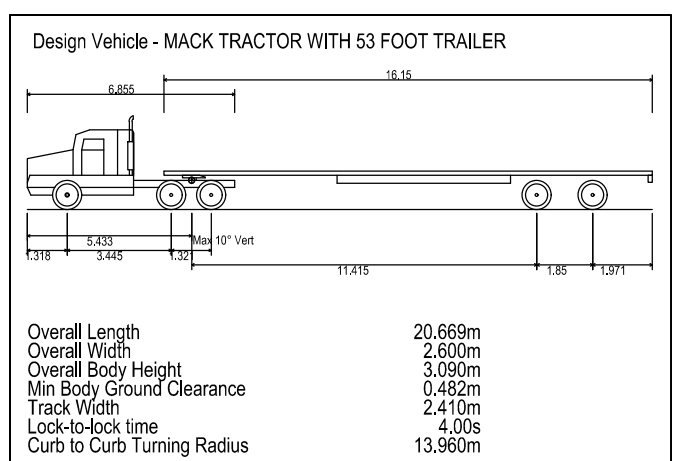
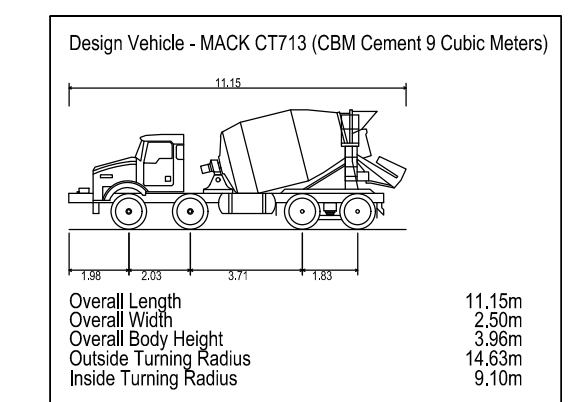


- GENERAL NOTES**
1. BASE SURVEY PLAN PREPARED WITH THE FOLLOWING DRAWINGS:
1.1. SURVEY DRAWING A1700002 DATED JANUARY 20, 2017 COMPLETED BY SPEIGHT, VAN NOSTRAND & GIBSON LTD.
 2. ALL TRAFFIC CONTROL SIGNAGE AND PAVEMENT MARKINGS SHALL CONFORM TO THE ONTARIO TRAFFIC MANUAL, BOOK 5-REGULATORY SIGNS, BOOK 6-WARNING SIGNS, BOOK 7-TEMPORARY CONDITIONS, BOOK 11-PAVEMENT, HAZARD AND DELINEATION MARKINGS AND BOOK 12-TRAFFIC SIGNALS.
 3. THE LOCATION AND EXTENT OF ALL EXISTING UTILITIES SHOWN ON THE PLAN ARE CONSIDERED APPROXIMATE ONLY. PRIOR TO CONSTRUCTION THE CONTRACTOR SHALL CONFIRM THE LOCATION OF UTILITIES AND BE RESPONSIBLE FOR ADEQUATE PROTECTION FROM DAMAGE DURING CONSTRUCTION.
 4. ALL WORK TO CONFORM TO THE APPLICABLE MUNICIPALITIES STANDARDS, ONTARIO PROVINCIAL STANDARDS AND SPECIFICATIONS AND ALL OTHER RELEVANT CODES, STANDARDS, GUIDELINES, ETC.
 5. ALL WORK TO BE CARRIED OUT IN COMPLIANCE WITH THE OCCUPATIONAL HEALTH AND SAFETY ACT AND THE MINISTRY OF TRANSPORTATION ROADSIDE SAFETY MANUAL.
 6. CONTRACTOR IS RESPONSIBLE FOR PROVIDING A PROTECTIVE BARRIER AROUND THE PERIMETER OF SITE TO PREVENT VEHICLES FROM ENTERING THE OPEN EXCAVATION, DESIGN OF BARRIER TO BE BY OTHER AND CAN BE REMOVED ONCE STRUCTURE REACHES GRADE LEVEL.
 7. TRAFFIC/PARKING CONTROL SIGNAGE AND SUPPORTS SHALL BE LOCATED SO AS NOT TO ENROACH INTO ANY ADJACENT LANE AND PROVIDE A MINIMUM HEIGHT CLEARANCE OF 4.0m.
 8. EXISTING DRAINAGE PATTERNS TO BE MAINTAINED.
 9. NOISE LEVELS SHALL BE KEPT IN ACCORDANCE WITH THE APPLICABLE MUNICIPALITIES BY LAWS AND REGULATIONS.
 10. PEDESTRIAN WALKWAY TO BE KEPT CLEAR OF OBSTRUCTIONS AT ALL TIMES.
 11. CONSTRUCTION ZONE TO HAVE SUPPLEMENTARY REPLACEMENT STREET & PEDESTRIAN LIGHTING, (REQUIREMENTS TO BE DETERMINED BY THE CITY OF TORONTO.)
 12. CONTRACTOR IS RESPONSIBLE FOR OBTAINING ALL NECESSARY PERMITS REQUIRED FOR WORKING ON-SITE AND WITHIN THE PUBLIC RIGHT OF WAY.
 13. CONTRACTOR IS RESPONSIBLE FOR THE LAYOUT OF ALL WORKS.
 14. ALL DISCREPANCIES BETWEEN THE DRAWINGS AND FIELD LAYOUT SHALL BE REPORTED TO THE SITE SUPERVISOR AND OWNER BEFORE FURTHER ACTION IS TAKEN.
 15. ALL TRAFFIC SIGNALS & POLES, TRAFFIC CONTROLLERS, LIGHT STANDARDS, UTILITY POLES, SIGN POSTS, STREET FURNITURE, PIPE BARRIERS, TRAFFIC/PARKING CONTROL, SIGNAGE REMOVAL/RELOCATION/REPLACEMENT SHALL BE BY THE APPLICABLE MUNICIPALITY OR APPROPRIATE UTILITY COMPANY/TRANSPORTATION AUTHORITY.
 16. CONTRACTOR IS RESPONSIBLE FOR THE INSTALLATION, MAINTENANCE AND REMOVAL OF ALL TEMPORARY SIGNAGE.
 17. NO GRINDING PERMITTED OF EXISTING PAVEMENT MARKINGS IF NEW PAVEMENT MARKINGS ARE BEING PLACED AS PART OF THIS PLAN, ONLY WATERBODASAND BLASTING METHODS ARE PERMITTED FOR REMOVAL OF EXISTING PAVEMENT MARKINGS OR AS DIRECTED BY THE MUNICIPALITY.
 18. TC-54 FLEXIBLE DRUM (BARRELS) ARE ONLY TO BE REMOVED DURING CONSTRUCTION VEHICLE MANOEUVRING.
 19. ALL PROPOSED TRAFFIC CONTROL SIGNAGE TO BE MOUNTED ON EXISTING POLES WITH A SUITABLE BRACKET IF POSSIBLE.
 20. DURING AFTER HOURS, THE CONTRACTOR SHALL ENSURE ALL ACCESS GATES ARE CLOSED & LOCKED AND THAT ALL BUILDING MATERIAL/EQUIPMENT IS STORED WITHIN THE CONSTRUCTION AREA.
 21. FOLLOWING THE COMPLETION OF THE PROJECT, THE AREA WITHIN THE PUBLIC RIGHT OF WAY SHALL BE RESTORED TO EXISTING CONDITIONS OR BETTER.
 22. A PROTECTIVE BARRIER SHALL BE INSTALLED ALONG THE EDGE OF EXCAVATION ONCE EXCAVATION PROCESSES BELOW GRADE LEVEL. THE BARRIER MAY BE REMOVED ONLY ONCE THE FUTURE STRUCTURE REACHES GRADE-LEVEL. BARRIER DESIGN TO BE BY OTHERS.

LEGEND

	CONSTRUCTION STAGING AREA
	PRIVATE CONSTRUCTION STAGING AREA
	TEMPORARY SIGN MOUNT
	TEMPORARY SIGN POST
	PROPOSED PORTABLE POSTS FOR TEMPORARY SIGNS
	ITEM REMOVAL / RELOCATION
	JERSEY BARRIER (AS PER OPSD 911.140)
	JERSEY BARRIER (AS PER OPSD 911.140) WITH HOARDING WALL
	TC-54 FLEXIBLE DRUM (BARREL)
	ENERGY ATTENUATOR (AS PER OPSD 923.302)
	TRAFFIC CONTROL PERSON
	CONSTRUCTION FAST FENCE (OR EQUIVALENT)



THIS CONSTRUCTION MITIGATION & TRAFFIC PLAN AND CONTAINED CONSTRUCTION LOGISTICS ARE PRELIMINARY AND SUBJECT TO CHANGE. THIS PLAN IS INTENDED TO SUPPORT THE PLANNING PROCESSES OF RE-ZONING AND/OR SITE PLAN APPLICATION; NOT THE PERMIT APPLICATION FOR R.O.W. OCCUPANCY.

BA Group

BA Consulting Group Ltd.
300 - 45 St. Clair Ave. W.
Toronto, ON M6H 1K5
Tel: 416 961 7110
www.bagroup.ca

MOVEMENT IN URBAN ENVIRONMENTS
BAGROUP.COM

265 BALLIOL STREET

CONSTRUCTION MITIGATION AND TRAFFIC PLAN

Date: July 26, 2021
Project No.: 7712-02
Scale: 1:250

Drawn: July 26, 2021 Filename: 104163301.bagroup.com\2021-07-26\265 Balliol CMPT (Plan For Residents Group) - Consult\REV001\265 Balliol CMPT-REV001-711202.dwg